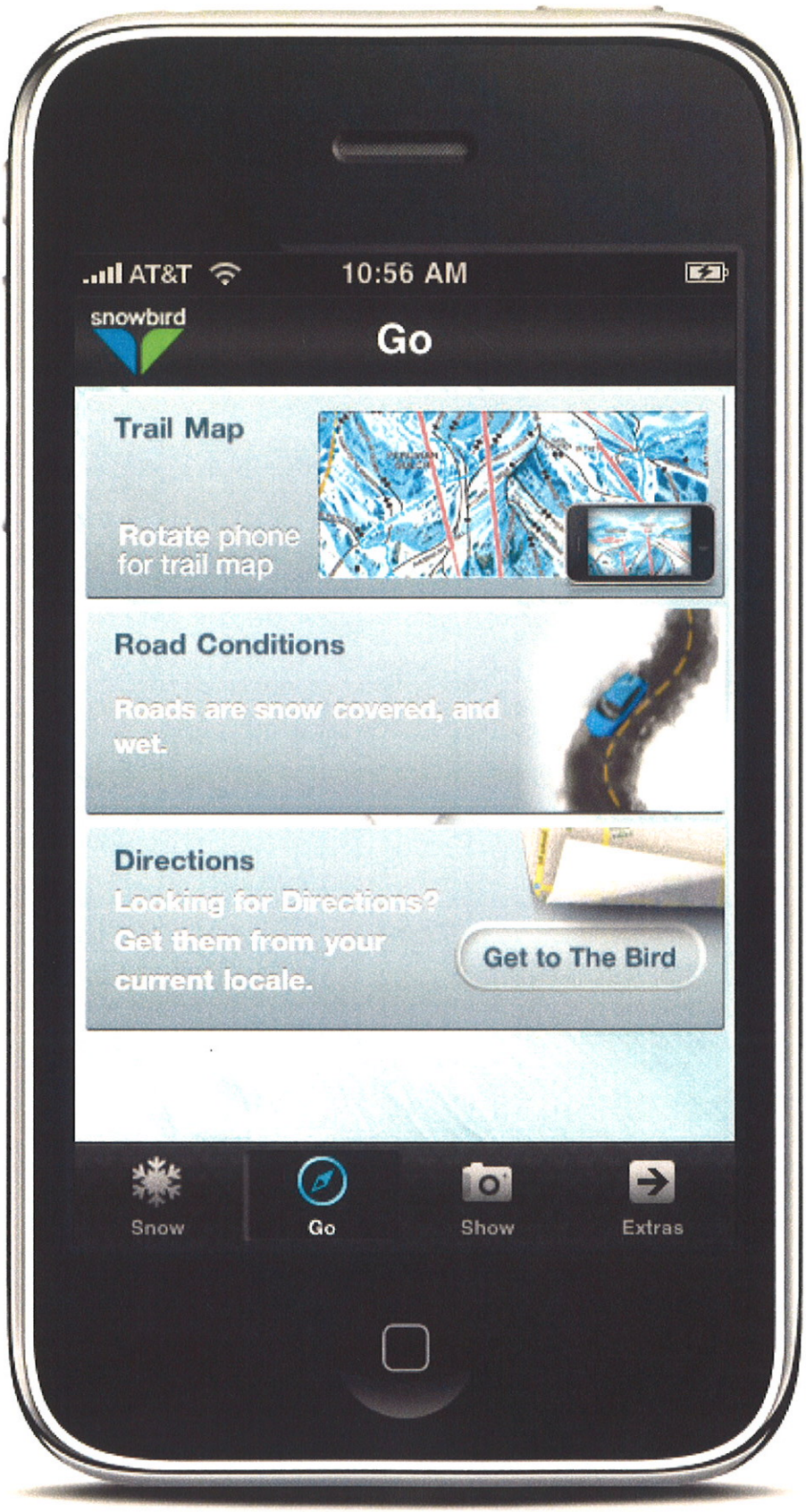
AT&T
10:56 AM
snowbird
Go
Trail Map
Rotate phone for trail map
Road Conditions
Roads are snow covered, and wet.
Directions
Looking for Directions? Get them from your current locale.
Get to The Bird
Snow
Go
Show
Extras

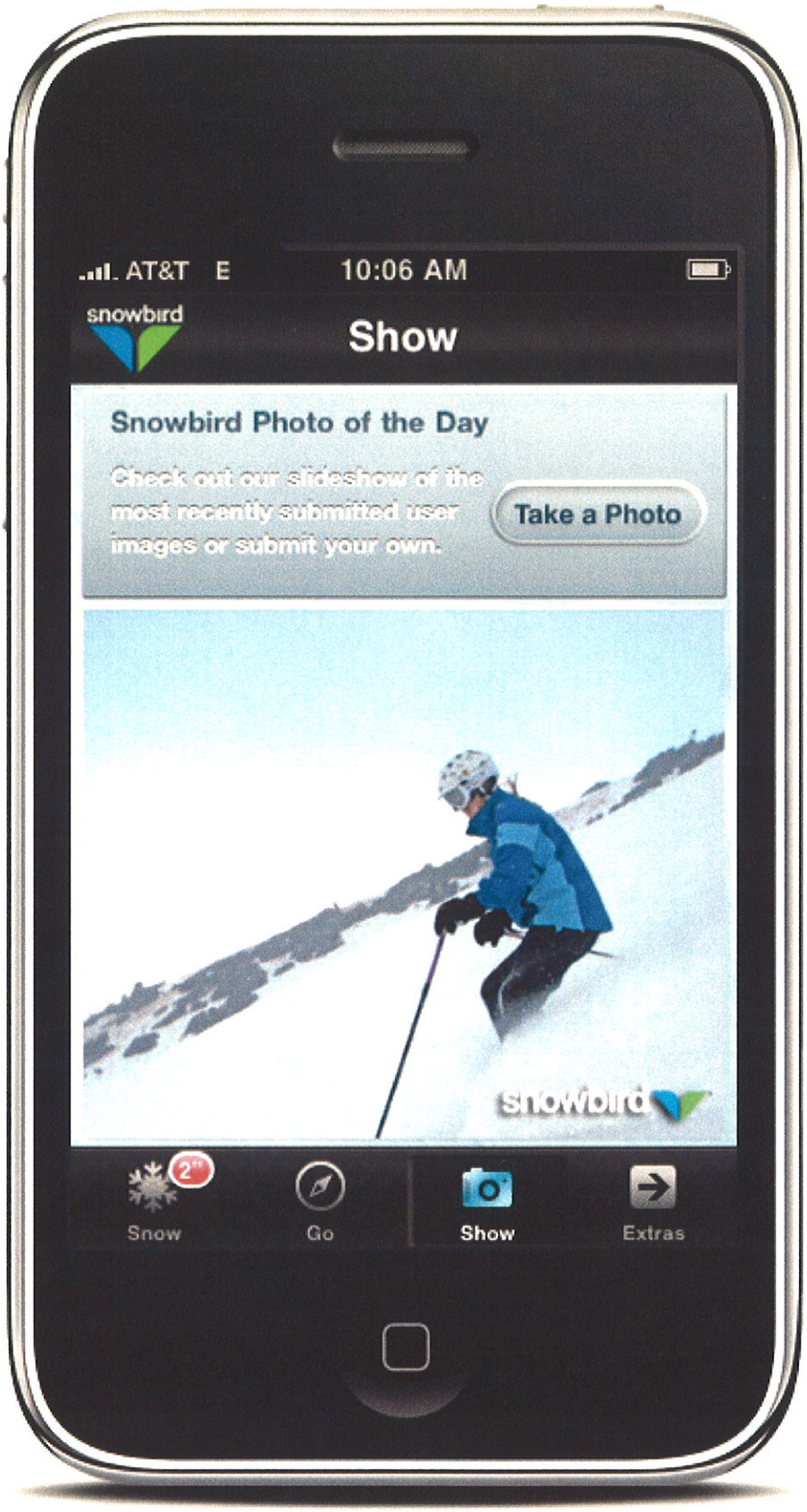
AT&T E
10:06 AM
snowbird
Show
Snowbird Photo of the Day
Check out our slideshow of the most recently submitted user images or submit your own.
Take a Photo
snowbird
Snow
Go
Show
Extras

AT&T E
10:07 AM
AMERICAN FORK TWIN PEAKS
EAST TWIN (11,433')
WEST TWIN (11,489')
HIDDEN PEAK (11,000')
CHIP'S ACCESS
(10,830')
ROAD TO PROVO
MOUNT BALDY (11,068')
TO LUPINE LOOP/ MINERAL BASIN
LITTLE CLOUD LIFT
REGULATOR
CIRQUE TRAVERSE
JOHNSON
SHIREEN
LAST CHOICE
GAD VALLE
HIGH BALDY TRAVERSE
(10,518')
CHIP'S RUN
PRIMROSE PATH
SILVER FOX
GREAT SCOTT
UPPER CIRQUE
LOWER CIRQUE
GAD CHUTES
(9,730')
(9,530')
ALTA SKI AREA
PERUVIAN GULCH
Snowbird
Mineral Basin
Landmark

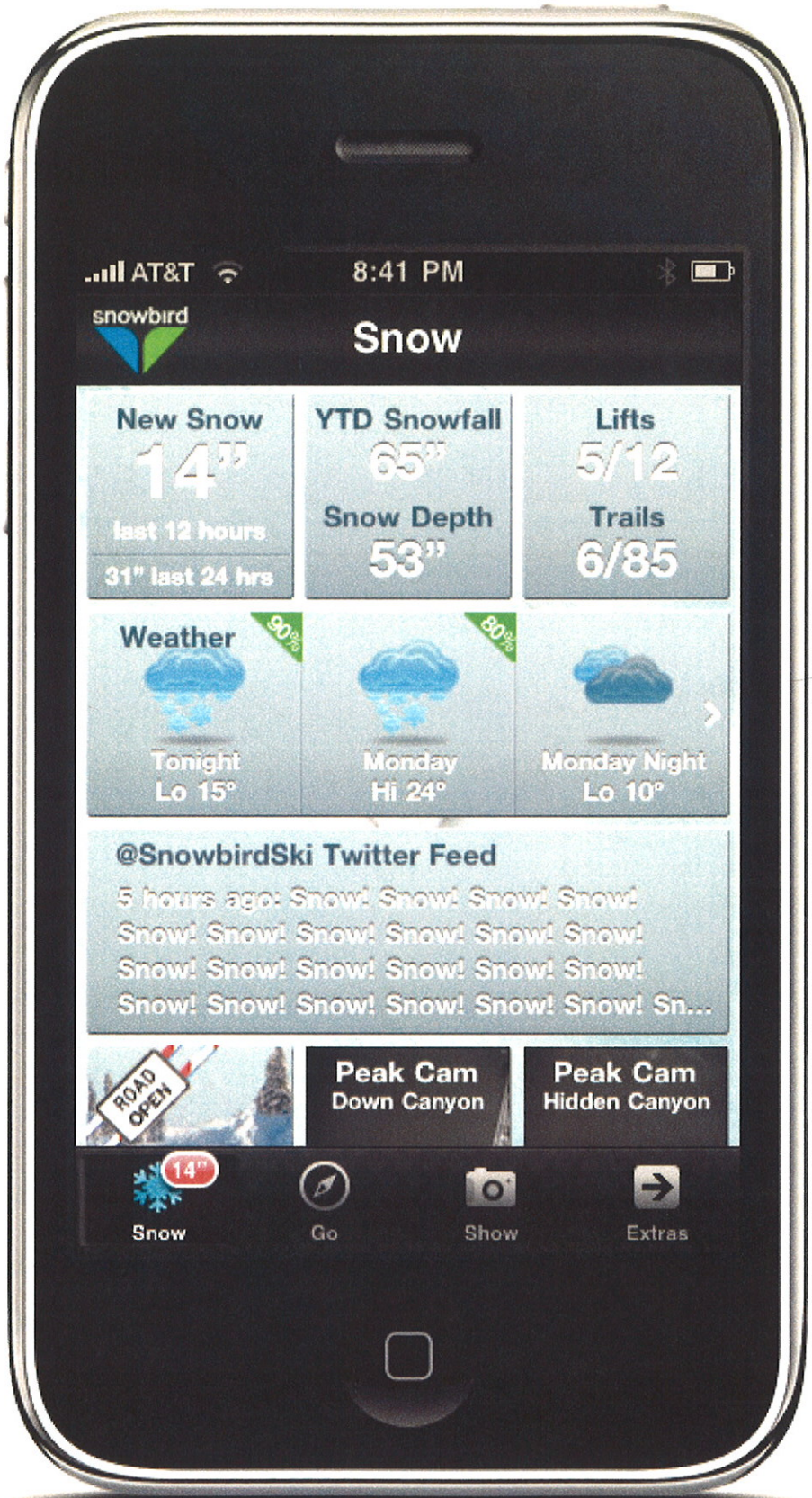
AT&T
8:41 PM
snowbird
Snow
New Snow
14"
last 12 hours
31" last 24 hrs
YTD Snowfall
65"
Snow Depth
53"
Lifts
5/12
Trails
6/85
Weather
90%
80%
Tonight
Lo 15°
Monday
Hi 24°
Monday Night
Lo 10°
@SnowbirdSki Twitter Feed
5 hours ago: Snow! Snow! Snow! Snow!
Snow! Snow! Snow! Snow! Snow! Snow!
Snow! Snow! Snow! Snow! Snow! Snow!
Snow! Snow! Snow! Snow! Snow! Snow! Sn...
ROAD OPEN
Peak Cam
Down Canyon
Peak Cam
Hidden Canyon
14"
Snow
Go
Show
Extras


AT&T
10:57 AM
snowbird
Snow
ROAD OPEN
Peak Cam
Down Canyon
Peak Cam
Hidden Canyon
Peak Cam
Mineral Basin
SnowCam
Live Doppler Radar
Logan
Eagle Range
Ogden
Evanston
Wendover
Salt Lake City
Park City
Tooele
Brighton
Snowbird
Provo
Snow
Go
Show
Extras